








**Buffalo-Red River Watershed District**  
**Clay County Ditch No. 67**  
**2013 Redetermination of Benefits**  
**January 14, 2013**  
**Adopted on March 25, 2013**

-  Ditches
- Contours**
-  2 ft
-  10 ft
- Benefit Rate**
-  \$25/Acre
-  \$50/Acre
-  \$250/Parcel
-  \$500/Parcel

Z:\19004\1815000\_1915\_094\GIS\BENEFIT.DWG